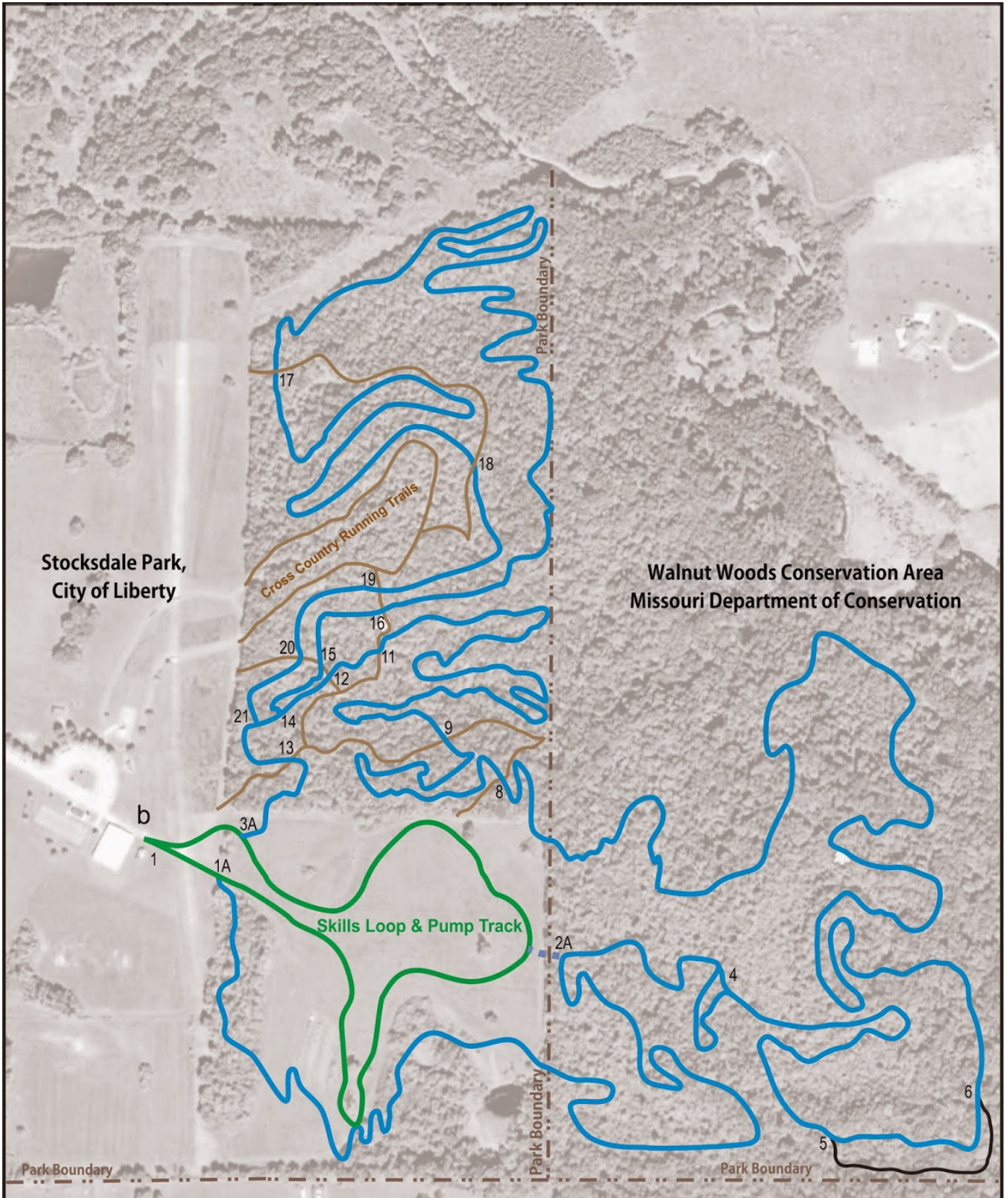


# Walnut Woods & Stocksdale Park Trail Map

Liberty, Mo., Clay County



	<p><b>Stocksdale &amp; Walnut Woods</b> Mt. Biking and Hiking Trails</p>		<p><b>Trailside Markers</b> Use Descriptions (Bike, Hike, No Horse)</p> <p>Difficulty Rating Intersection Number</p>	<p><b>Legend</b></p> <ul style="list-style-type: none"> <li> Less Difficult</li> <li> More Difficult</li> <li> Most Difficult</li> <li> Park Boundary</li> </ul>	<p><b>URBAN TRAIL CO</b> Sww@URBANTRAILCO.COM</p>
<p>MDC 816.759.7300</p>	<p>Liberty Parks 816.439.4360</p>				


# Walnut Woods & Stocksdale Park Trail Map

Liberty, Mo., Clay County

*Topographic Version*

## **WALNUT WOODS CONSERVATION AREA**

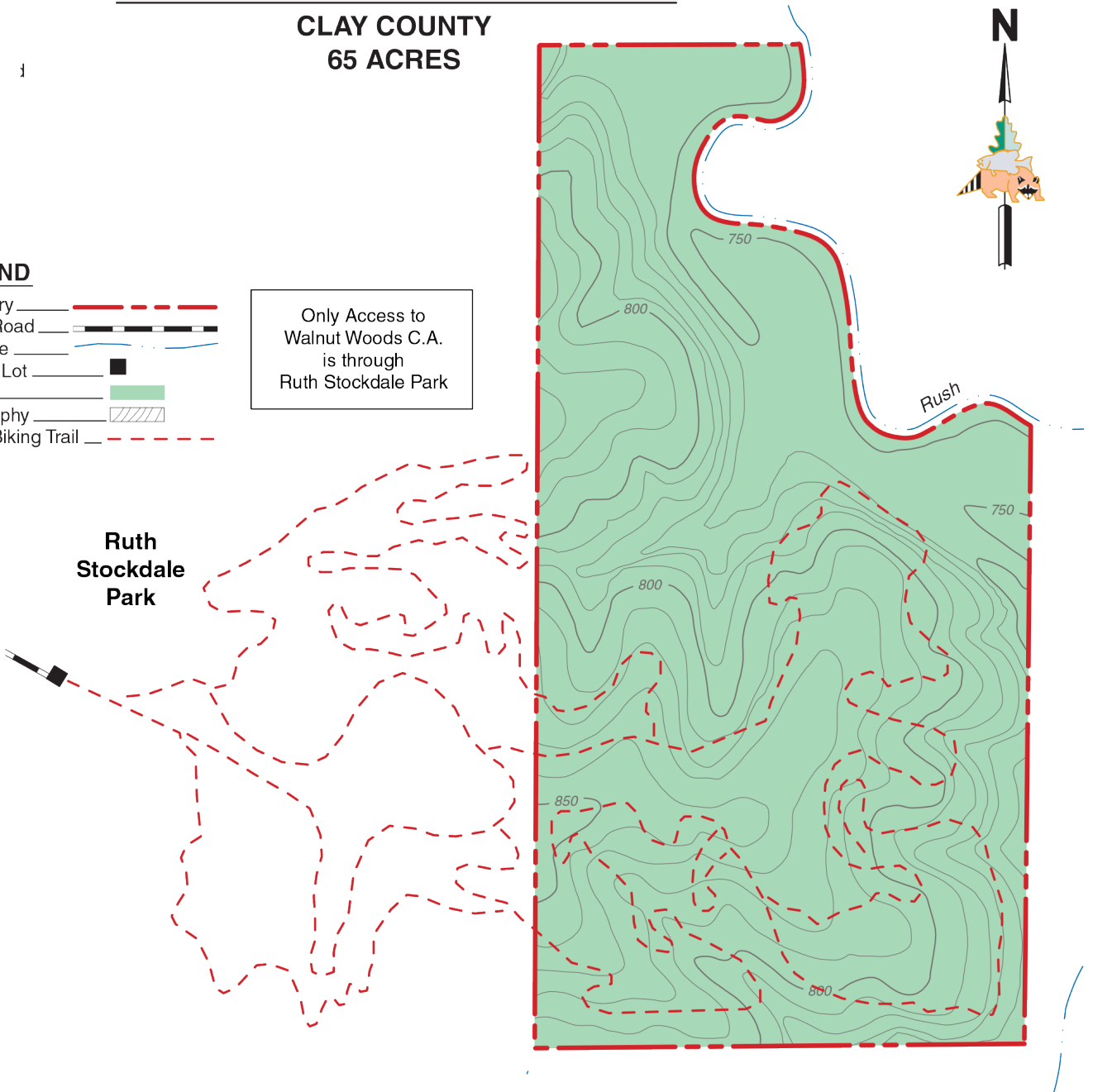
**CLAY COUNTY  
65 ACRES**



### **LEGEND**

- Boundary
- Paved Road
- Drainage
- Parking Lot
- Forest
- Topography
- Hiking/Biking Trail

Only Access to  
Walnut Woods C.A.  
is through  
Ruth Stockdale Park



**Ruth  
Stockdale  
Park**

### **SCALE**

