



JOHNSON COUNTY
Park & Recreation
District

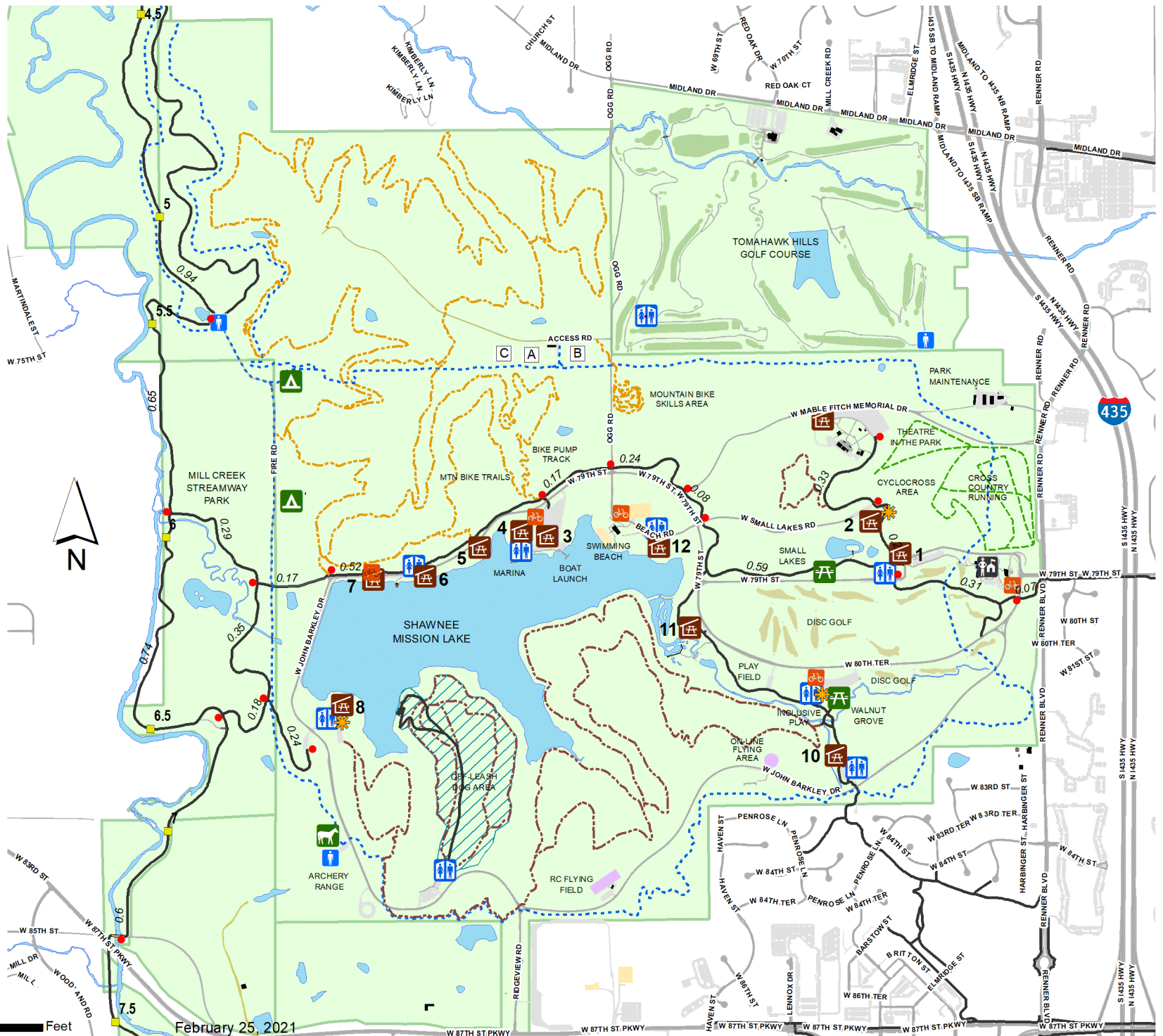
www.jcprd.com

SHAWNEE MISSION PARK

7900 Renner Road
Shawnee, Kansas
(913) 438-7275

Legend

- Visitor Services
- Picnic Shelter
- Playground
- Restroom
- Portable Toilet
- Picnic Area
- Bike Share Hub
- Group Campsite
- Horse Trailer Parking
- Golf Hole
- Disc Golf
- Paved Trail
- Hiking Trail
- Mtn Bike Trail
- Equestrian Trail
- Cross Country Running
- Trail Mile Marker
- Off Leash Dog Area
- Lake/Stream
- JCPRD Park
- Distance (miles) between points



February 25, 2021

0 800 1,600 3,200 Feet



JOHNSON COUNTY
Park & Recreation
District

www.jcprd.com

MOUNTAIN BIKE SAFETY

Riding bicycles on rough terrain trails is an inherently dangerous activity. Be Safe - Wear a Helmet - It's Just Good Sense. Please report trail condition concerns to the Shawnee Mission Park Manager at (913) 631-5208.

TRAIL ETHICS

1. **LEAVE NO TRACE.** Do not hike or ride on unpaved trails when conditions may cause you to leave evidence of your passing. Using trails during wet conditions will accelerate erosion and maintenance costs.

2. **STAY ON EXISTING TRAILS.** Creating new trails or shortcuts negatively affects future users.

3. **PACK OUT WHAT YOU PACK IN.** Litter along the trail decreases the enjoyment for all.

4. **BE COURTEOUS OF WILDLIFE AND OTHER USERS.**

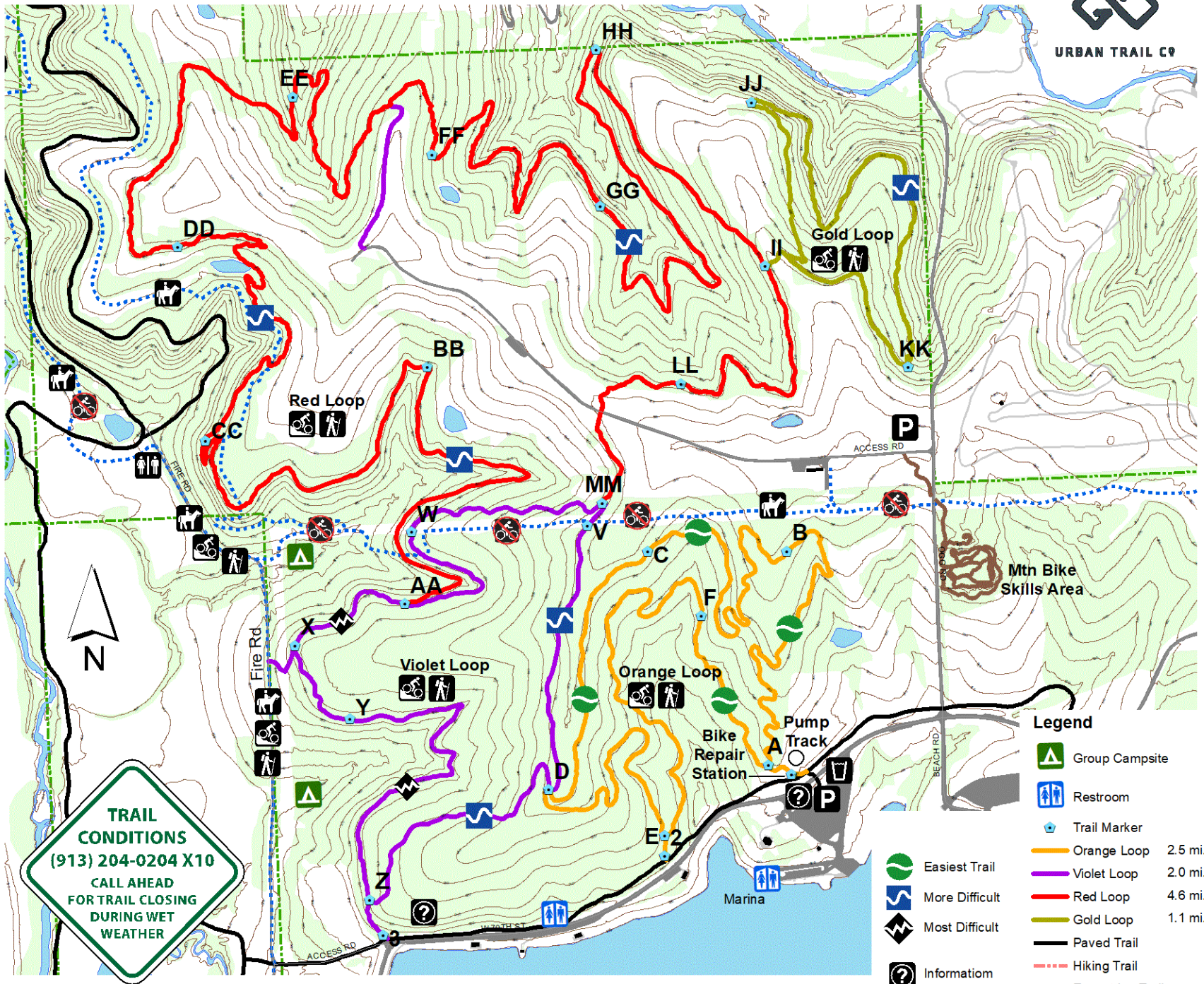
5. **LEAVE NATURE WHERE YOU FIND IT.** Please leave the wildflowers for others to enjoy.

SHAWNEE MISSION PARK

7900 Renner Road, Shawnee, Kansas (913) 438-7275



URBAN TRAIL CO



TRAIL CONDITIONS
(913) 204-0204 X10
CALL AHEAD FOR TRAIL CLOSING DURING WET WEATHER



June 1, 2020

- Mountain Bike
- Hiking
- Horseback Riding
- No Bikes

- Legend**
- Group Campsite
 - Restroom
 - Trail Marker
 - Easiest Trail
 - More Difficult
 - Most Difficult
 - Information
 - Parking
 - Drinking Water
 - Orange Loop 2.5 mi.
 - Violet Loop 2.0 mi.
 - Red Loop 4.6 mi.
 - Gold Loop 1.1 mi.
 - Paved Trail
 - Hiking Trail
 - Equestrian Trail
 - Index Contour
 - Park Boundary

















JOHNSON COUNTY
Park & Recreation
District

www.jcprd.com

**Shawnee Mission
Park
South Shore Trail**

7900 Renner Road
Shawnee, Kansas
(913) 438-7275


Legend

-  Picnic Shelter
-  Playground
-  Restroom
-  Portable Toilet
-  Picnic Area
-  South Shore Trail
-  Paved Trail
-  Hiking Trail
-  Mtn Bike Trail
-  Park Boundary
-  Off Leash Dog Area
-  Lake/Stream
-  Forested
-  Hiking

**TRAIL
CONDITIONS**
(913) 204-0204 X20
CALL AHEAD
FOR TRAIL CLOSING
DURING WET
WEATHER



May 30, 2018



Shawnee Mission Park South Shore Trail
is a remote hiking trail - prepare for the distance
you plan to hike - carry drinking water.
Shelter 8 to Walnut Grove 3 miles
Round trip 6 miles

Trail maintained by:



URBAN TRAIL CO