

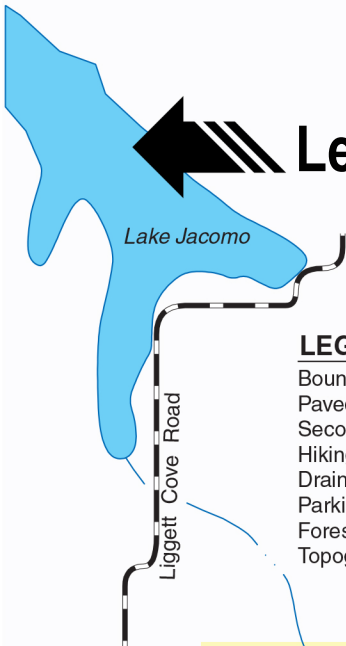
JIM BRIDGER URBAN CONSERVATION AREA

JACKSON COUNTY
320 ACRES

Lee's Summit

Blue Springs

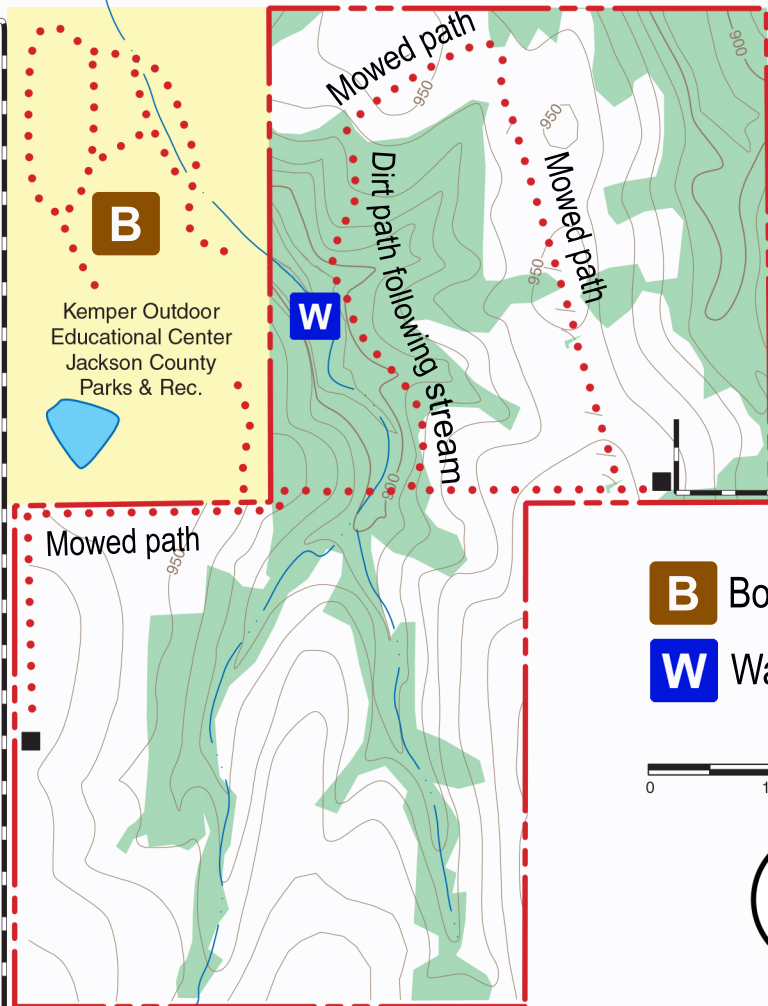
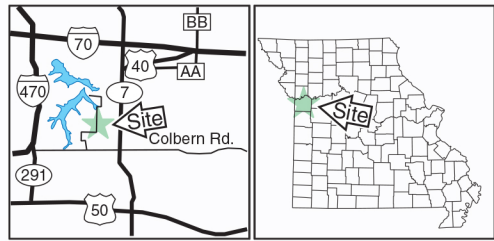
To Hwy. 40



LEGEND

Boundary	
Paved Road	
Secondary Paved Road	
Hiking Trail	
Drainage	
Parking Lot	
Forest	
Topography	

VICINITY MAP



- Boardwalk
- Waterfall

SCALE



Cowherd Road

The foundation of this map was created by the Missouri Department of Conservation. It has been adapted to highlight natural features. The adaptations are from Kansas City Hiker and not the state of Missouri.

