

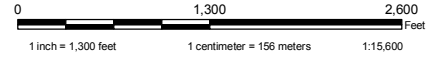
# Wyandotte County Lake Park

91st Street & Leavenworth Road  
Kansas City, Kansas

Managed by Unified Government  
Parks and Recreation Department  
[www.wycokck.org/parks](http://www.wycokck.org/parks)

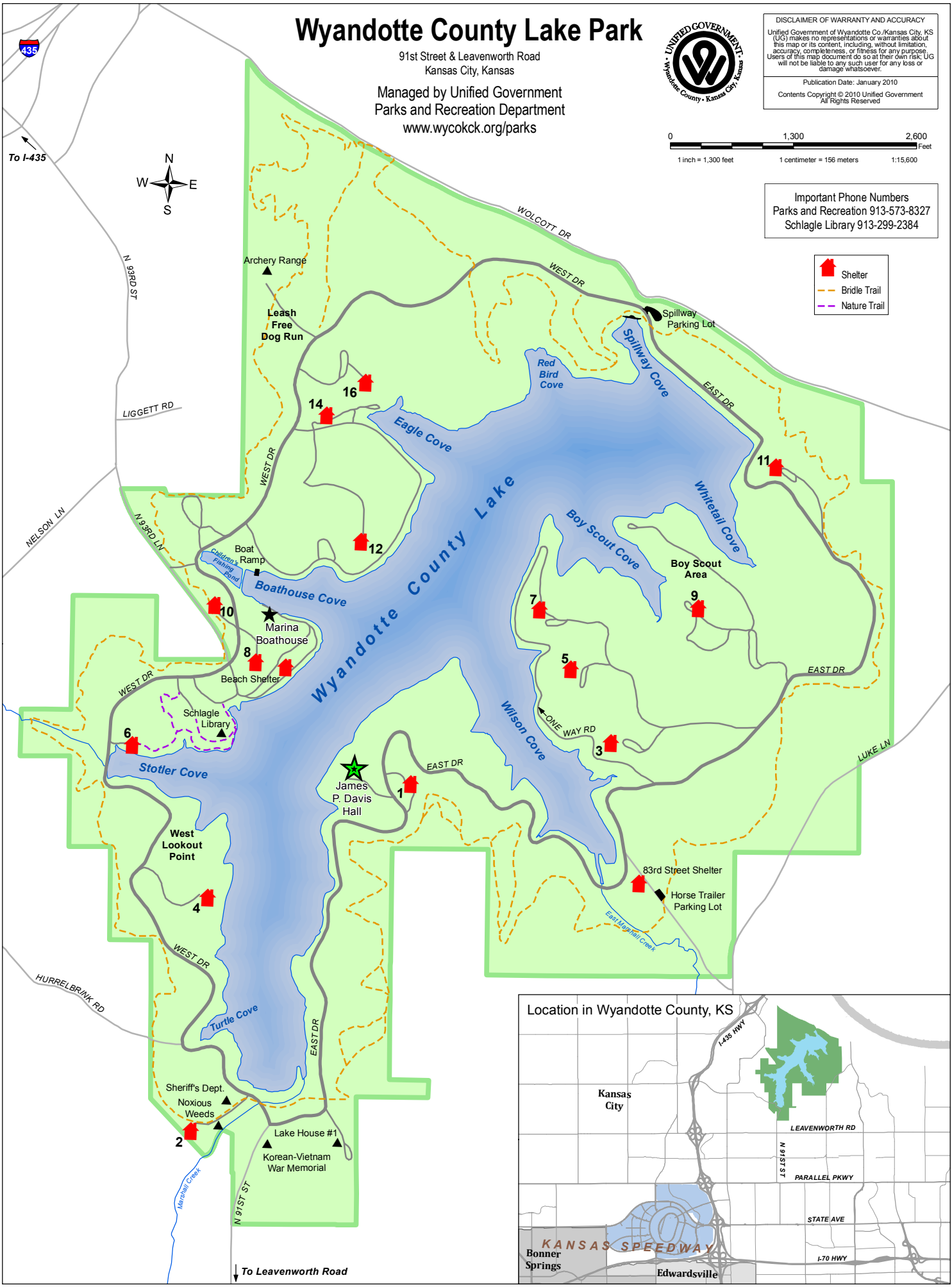


**DISCLAIMER OF WARRANTY AND ACCURACY**  
Unified Government of Wyandotte Co./Kansas City, KS (UG) makes no representations or warranties about this map or its content, including, without limitation, accuracy, completeness, or fitness for any purpose. Users of this map document do so at their own risk. UG will not be liable to any such user for any loss or damage whatsoever.  
Publication Date: January 2010  
Contents Copyright © 2010 Unified Government  
All Rights Reserved

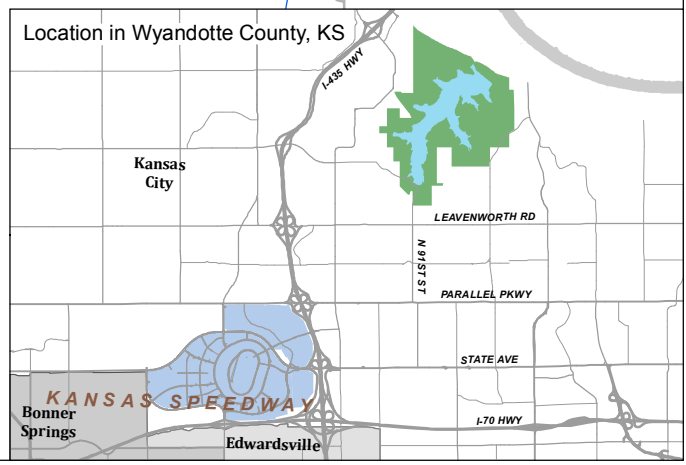


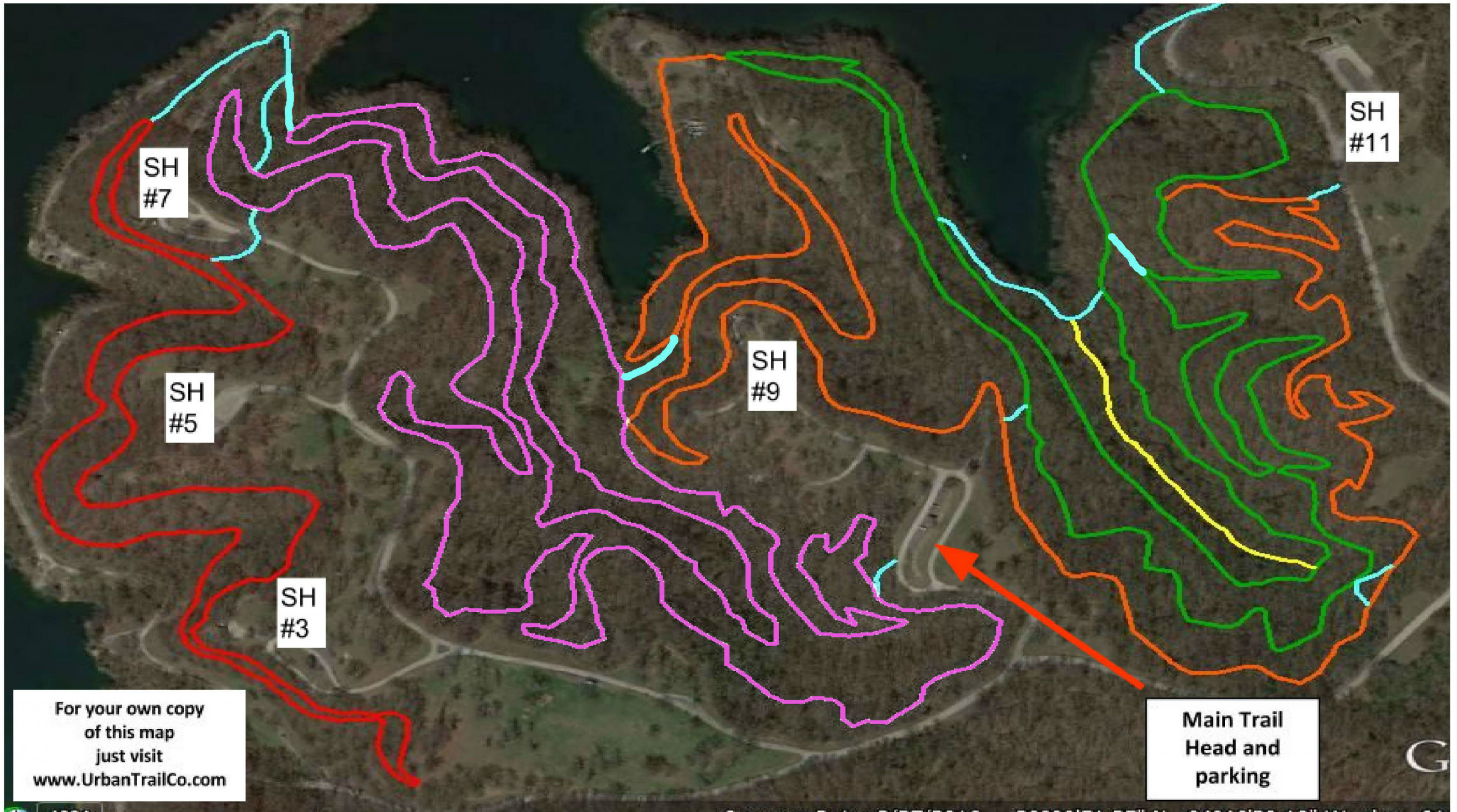
**Important Phone Numbers**  
Parks and Recreation 913-573-8327  
Schlagle Library 913-299-2384

- Shelter
- Bridle Trail
- Nature Trail



GeoSpatial Services Division, Department of Technical Services of the Unified Government of Wyandotte County/Kansas City, Kansas. 710 N. 7th Street, Ste. 70 • Kansas City, Kansas 66101 • Phone 913.372.2441 • Fax 913.573.4106 Email: gis@wycokck.org





## Wyandotte County Lake Singletrack East Dam Trails

◆ White Tail Loop Trail: 3.5 Miles ◆ Mason's First Linear Trail: 3 Miles ◆ Boy Scout Loop Trail: 3.5 Miles

◆ 357 Loop Trail: 1.75 Miles ◆ Oz Expert Technical Offshoot Trail: .5 Mile ◆ Connector Trails

**Total Mileage of Singletrack: 12.25 Miles** ★ You are here

Follow the trail blazes colored ◆ are placed near every intersection and approximately every 1/8 mile along the trail. Blazes are always placed approximately 6 feet in height on the right side of the trail.



URBAN TRAIL CO

For your own copy  
of this map visit  
[www.UrbanTrailCo.com](http://www.UrbanTrailCo.com)



Dam  
Spillway

Shelter  
14

# Wyandotte County Lake Singletrack West Dam Trail

◆Chupacabra: 2.25 Mile ◆Trail 14: 2.25 Mile ◆Lakeside: 1.25 Mile

◆Shouse pump loop: .25 Mile ◆Connector Trails

Connection to East dam Trails

Follow the trail blazes. Colored blazes matching this map are placed near every intersection and approximately every 1/8mile along the trail. Blazes are always placed approximately 6 feet in height on the right side of the trail

Using park road .5 Miles

**Total Mileage of Singletrack: 6**